

APPENDIX 1

HIGH STREET

PURTON

CHURCH ST.

PURT83



PURT85

PEDESTRIAN ACCESS TO CHURCH PATH & CEMETERY

SECTION 1

CHURCH END

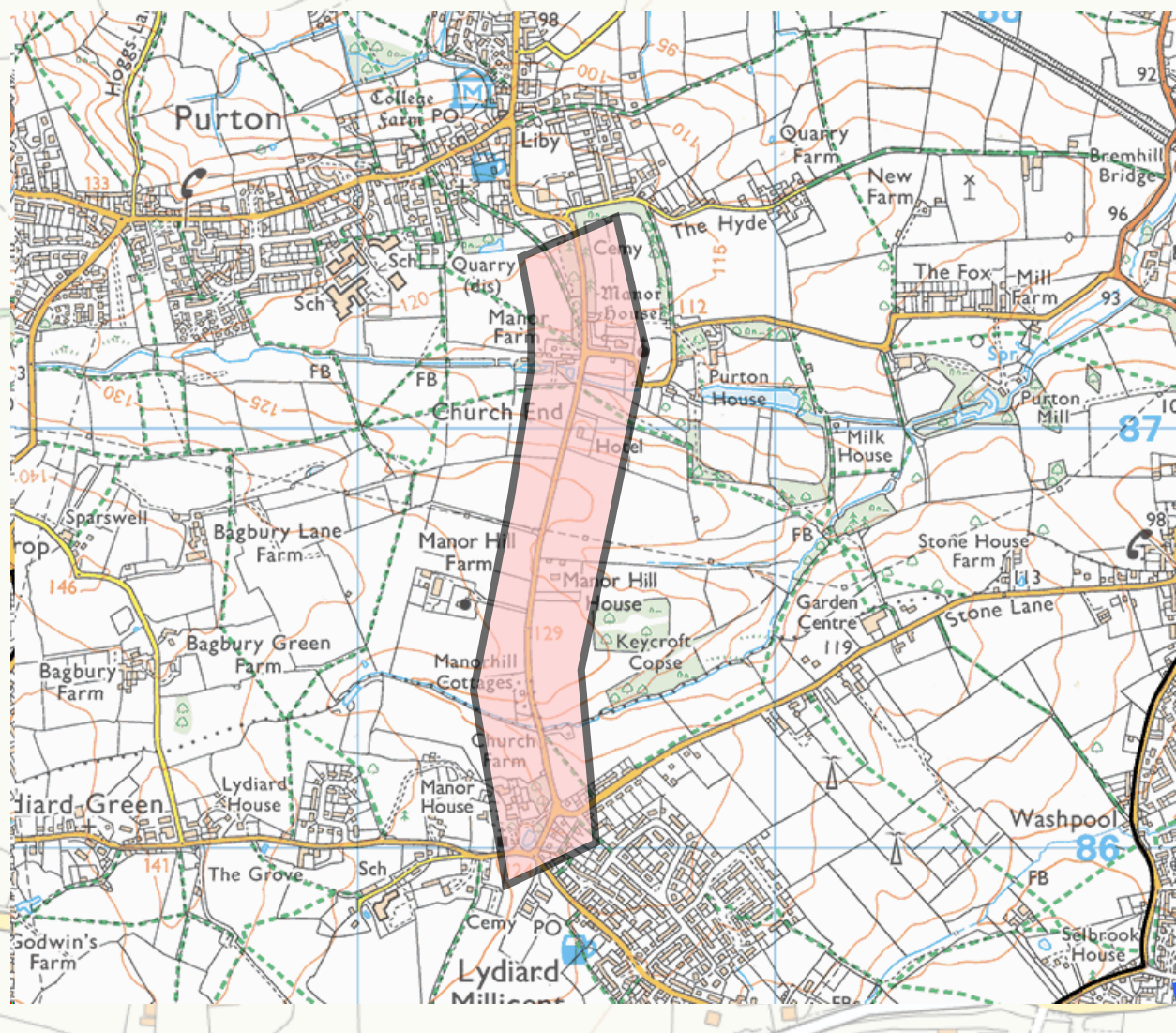
THE PEAR TREE

 PROPOSED 40mph SPEED RESTRICTION
 EXISTING 30mph SPEED RESTRICTION

SECTION 2

MANOR HILL

LOCATION PLAN



STONE LANE

LYDIARD MILLICENT

29/05/2024

**CHURCH ST / MANOR HILL,
PURTON / LYDIARD MILLICENT
PROPOSED 40MPH SPEED LIMIT**

409460E 186856N m

1:3,307

N



Wiltshire Council

© Crown Copyright and Database Rights 2024 Ordnance Survey Licence No AC0000812613